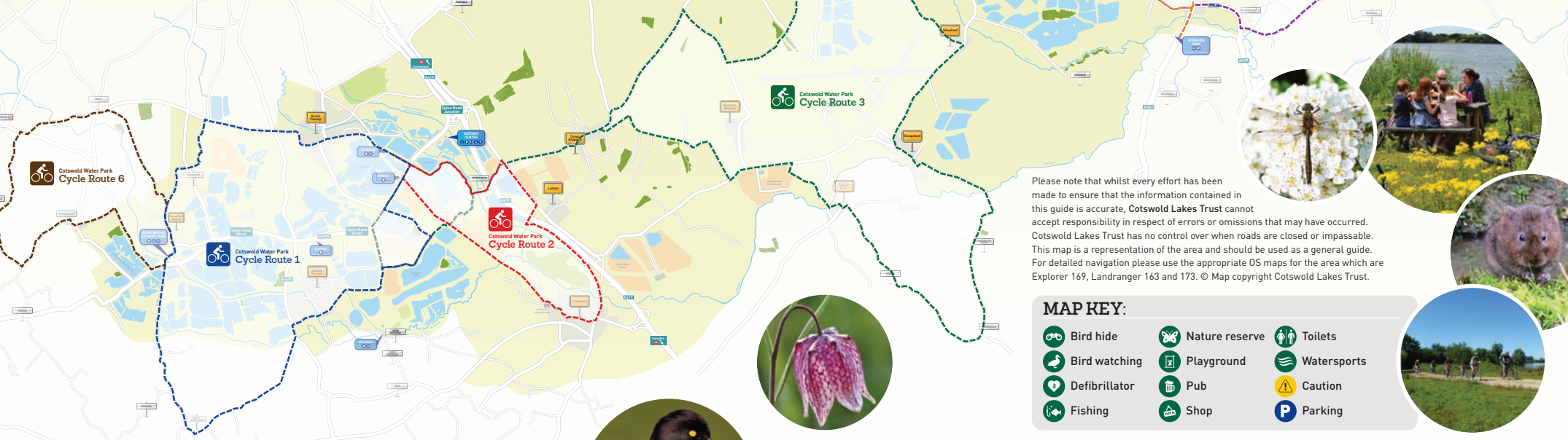


What is the Cotswold Water Park?

Set in 42 square miles of Cotswold countryside, with more than 180 lakes created by gravel extraction, the Cotswold Water Park offers a fantastic range of activities for everyone.

Cycle Route Locations



Cycle Route 1
South Cerney / Ashton Keynes / Swill Brook / Somerford Keynes / Shornote / South Cerney (20km)

Cycle Route 2
South Cerney / Cerney Wick / Latton / Cricklade / Old Railway Line / South Cerney (13km)

Cycle Route 3
South Cerney / Cerney Wick / Down Ampney / Meysey Hampton / Fairford / Whelford / Kempsford / Hannington Wick / Lushill / Castle Eaton / Marston Meysey / Down Ampney / Cerney Wick / South Cerney (42km)

Cycle Route 4
Lechlade / Southrop / Eastleach / Hatherop / Coln St Aldwyns / Quenington / Fairford / Lechlade (29km)

Cycle Route 5
Lechlade / Clanfield / Alvescot / Filkins / Southrop / Lechlade (28km)

Cycle Route 6
Somerford Keynes / Ewen / Kemble / Kemble Wick / Poole Keynes / Somerford Keynes (12km)

Please note that whilst every effort has been made to ensure that the information contained in this guide is accurate, Cotswold Lakes Trust cannot accept responsibility in respect of errors or omissions that may have occurred. Cotswold Lakes Trust has no control over when roads are closed or impassable. This map is a representation of the area and should be used as a general guide. For detailed navigation please use the appropriate OS maps for the area which are Explorer 169, Landranger 163 and 173. © Map copyright Cotswold Lakes Trust.

MAP KEY:

| | | |
|---------------|----------------|-------------|
| Bird hide | Nature reserve | Toilets |
| Bird watching | Playground | Watersports |
| Defibrillator | Pub | Caution |
| Fishing | Shop | Parking |

Wildlife...

is wonderful all year round in the Water Park! In the summer look out for Hobbies, Sand Martins, orchids, dragonflies and perhaps catch a glimpse of Water Voles and Otters. In winter tens of thousands of waterbirds of 40 different species visit the lakes, including Smew, Goosander and Bittern. For up to date information and local sightings check out the website: www.waterpark.org

Refreshments...

are never far away on any of these cycle routes! On most of the routes the location of the nearest café/pub is mentioned.

Parking...

is available for all routes at our designated car parks. The car parks all have a 2.1m height restriction, so may not be suitable for all types of cycle carrier. Please check clearance before entry/exit.

Road Safety Info...

Wherever possible, these routes utilise the quieter country roads and lanes of the Cotswold Water Park. Busier roads cannot always be avoided, but we have kept these sections to a minimum and have indicated them on the maps. Such routes may not be suitable for young children or complete novices.

Six Circular Cycling Routes...

...exploring the beautiful villages and lanes of the Cotswold Water Park and the surrounding countryside.



Enjoy and Respect the Cotswold Water Park

The Cotswold Water Park is an area of over 42 square miles with 180 lakes and is important for its landscape, beauty and wildlife. Thank you for helping us care for this special area.



See www.waterpark.org/report for more information and where to report inappropriate behaviour.

Who manages the Cotswold Water Park?

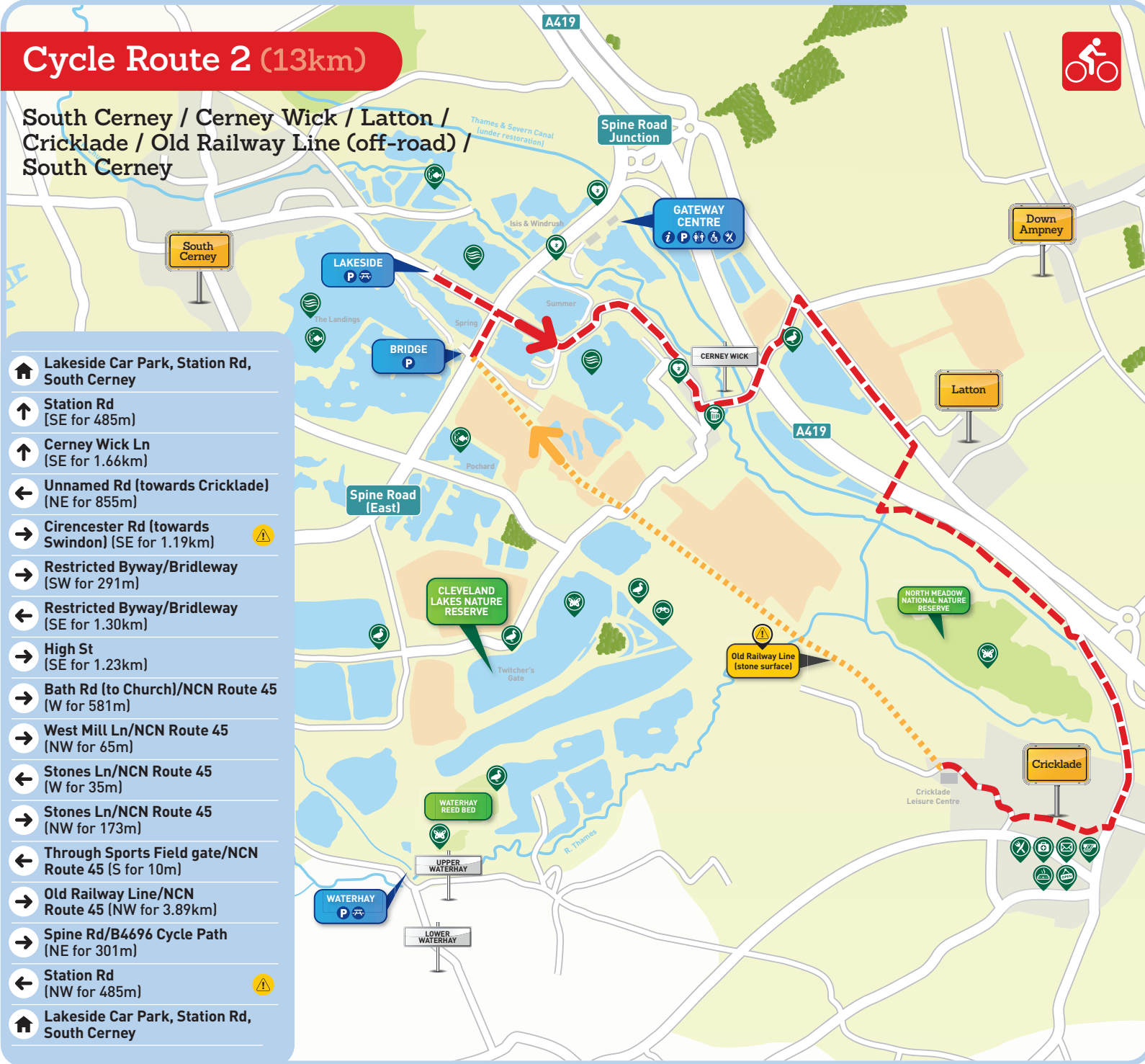
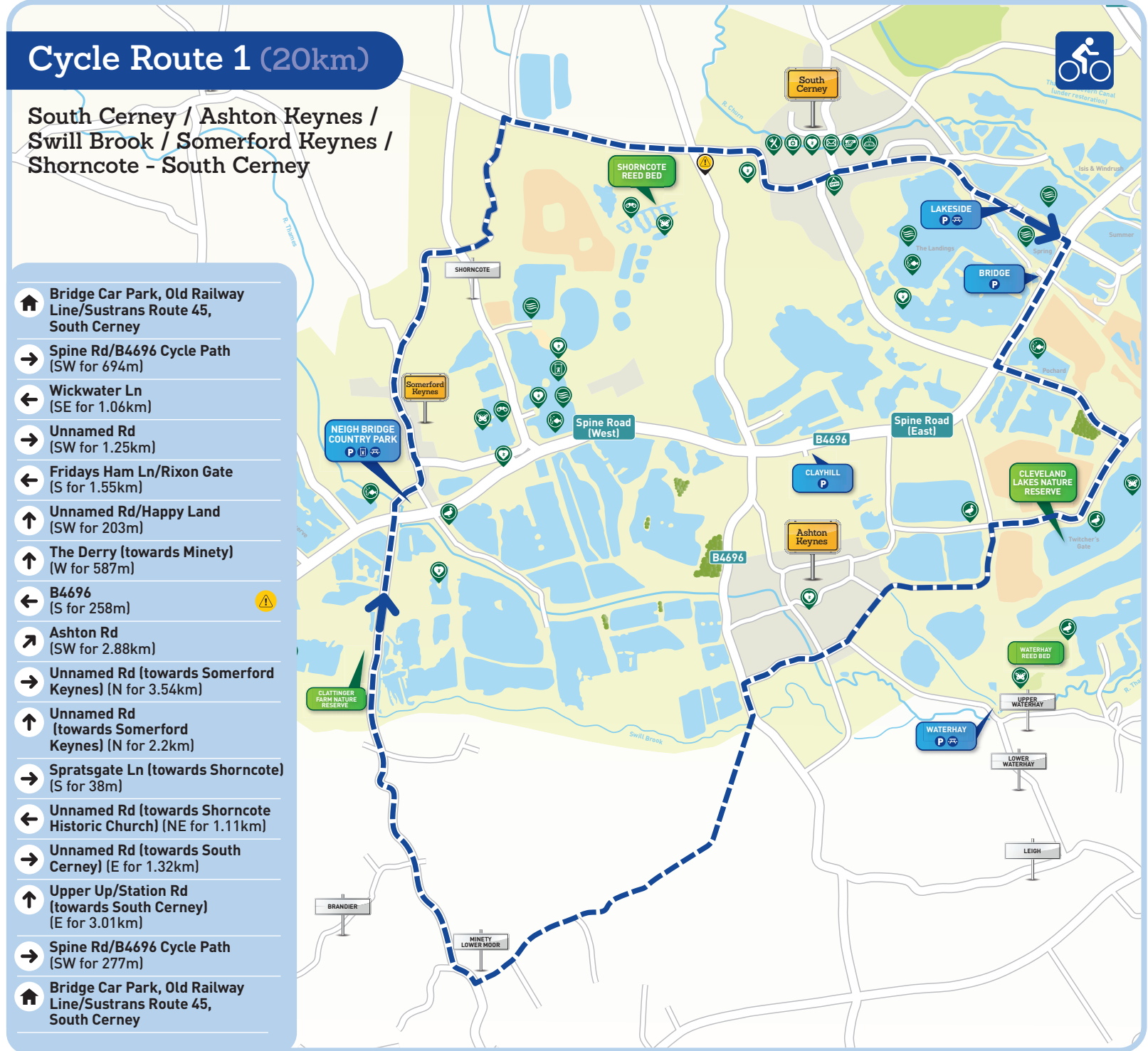
Many of the lakes are privately owned, by gravel companies, leisure operators, clubs and individuals, but a large number of lakes have public access of some kind. The Cotswold Lakes Trust is a registered charity working to improve public access and to make the Cotswold Water Park a better place for wildlife and people. The Trust's team of staff and volunteers help to manage a number of nature reserves, country parks, and car parks. We also work with mineral companies, land owners, leisure providers, local businesses, councils, and communities to create a more accessible and sustainable future for the Cotswold Water Park. If you would like to find out more about the work of the Cotswold Lakes Trust, please visit our website at www.cotswoldlakestrust.org

Become a member of Cotswold Lakes Trust and enjoy a host of great benefits including **FREE PARKING**. Your support will help fund the important work of the Trust.

Cotswold Lakes Trust is a charity dedicated to the conservation and enhancement of the Cotswold Water Park for the benefit of wildlife and people. www.cotswoldlakestrust.org Registered Charity 1120518

© Cotswold Lakes Trust 2022. Cotswold Lakes Trust Six Circular Cycling Routes has been devised by Cotswold Lakes Trust and identifies some of the popular routes within the area using public highways. If you encounter any problems with any of these routes, please email the Trust office info@cotswoldlakestrust.org. The information contained in this guide was correct at the time of printing, but routes can change. Designed & produced by www.designwall.co.uk. Thank you to photographers: David Hall, Andrew Parkinson, Dave Kilbey, Andy Rouse, Dave Soons, Andy Sharpe, Richard Tyler, Nigel Gardener, Dave Collins, Russell Savory and Jill Bewley. No part of this publication may be reproduced without prior permission from Cotswold Lakes Trust.

MIX From responsible sources FSC® C057352



Cycle Route 3 (42km)

South Cerney / Cerney Wick / Down Ampney / Fairford
/ Whelford / Kempsford / Hannington Wick / Lushill /
Castle Eaton / Down Ampney / Cerney Wick /
South Cerney

- 🏠 Lakeside Car Park, Station Rd, South Cerney
- ↑ Station Rd (SE for 485m)
- ↑ Cerney Wick Ln (SE for 1.66km)
- ← Unnamed Rd (towards Cricklade) (NE for 855m)
- Cirencester Rd (towards Swindon) (SE for 23m)
- ← Down Ampney Rd (towards Meysey Hampton) (NE for 4.97km)
- Unnamed Rd (towards Kempsford) (SE for 1.29km)
- ← Unnamed Rd (towards Fairford) (NE for 3.16km)
- A417 (towards Lechlade) (NE for 513m)
- Horcott Rd (SE for 3.15km)
- Unnamed Rd (towards Kempsford) (SW for 2.24km)
- ← Chapel Road (towards Hannington) (SE for 165m)
- ← High St (towards Hannington) (SE for 5.02km)
- Queens Rd (towards Castle Eaton) (NW for 4.09km)
- Long Row (towards Kempsford) (NW for 66m)
- ← The Street (W for 204m)
- Castle Eaton Bridge (towards Kempsford) (NW for 413m)
- ↻ Unnamed Rd (NW for 840m)
- ← Unnamed Rd/Mount Pleasant (W for 1.3km)

- Unnamed Rd (towards Down Ampney) (NW for 3.14km)
- Unnamed Rd/Oak Rd (W for 43m)
- ← Down Ampney Rd (towards Cirencester) (SW for 2.1km)
- Cirencester Rd (towards Cirencester) (NW for 23m)
- ← Unnamed Rd (towards Cerney Wick) (SW for 855m)

- ← Unnamed Rd (towards Ashton Keynes) (SW for 2.57km)
- Fridays Ham Ln (N for 791m)
- Spine Rd/B4696 Cycle Path (NE for 1.41km)
- ← Station Rd (NW for 485m)
- 🏠 Lakeside Car Park, Station Rd, South Cerney



Cycle Route 4 (29km)

Lechlade / Southrop /
Eastleach / Hatherop / Coln St
Aldwyns / Quenington /
Fairford / Lechlade

- 🏠 Riverside Park Car Park, Lechlade
- ← A361/Ha'penny Bridge (N for 615m)
- ← High St/A417 (W for 1.03km)
- ↻ A417 (towards Cirencester) (W for 409m)
- Bryworth Ln (towards Southrop) (N for 1.52km)
- ↑ Unnamed Rd (towards Southrop) (N for 2.53km)
- Lechlade Rd (towards Southrop) (E for 246m)
- ↻ Unnamed Rd (towards Eastleach) (N for 1.84km)
- ← Unnamed Rd (towards Hatherop) (NW for 745m)
- ← Unnamed Rd (towards Hatherop) (SW for 555m)
- Unnamed Rd (towards Hatherop) (W for 3.14km)
- Unnamed Rd (towards Hatherop) (N for 376m)
- ← Unnamed Rd (towards Coln St Aldwyns) (W for 1.25km)
- ↻ Fairford Rd (via Quenington) (S for 4.32km)
- ← Water Tower/Mill Ln/ Park St (E for 980m)
- Leafield Rd (towards Whelford) (S for 69m)
- ← Unnamed Rd/Mount Pleasant (E for 684m)
- ↗ Hatherop Ln (S for 327m)
- ← A417 (towards Lechlade) (E for 200m)

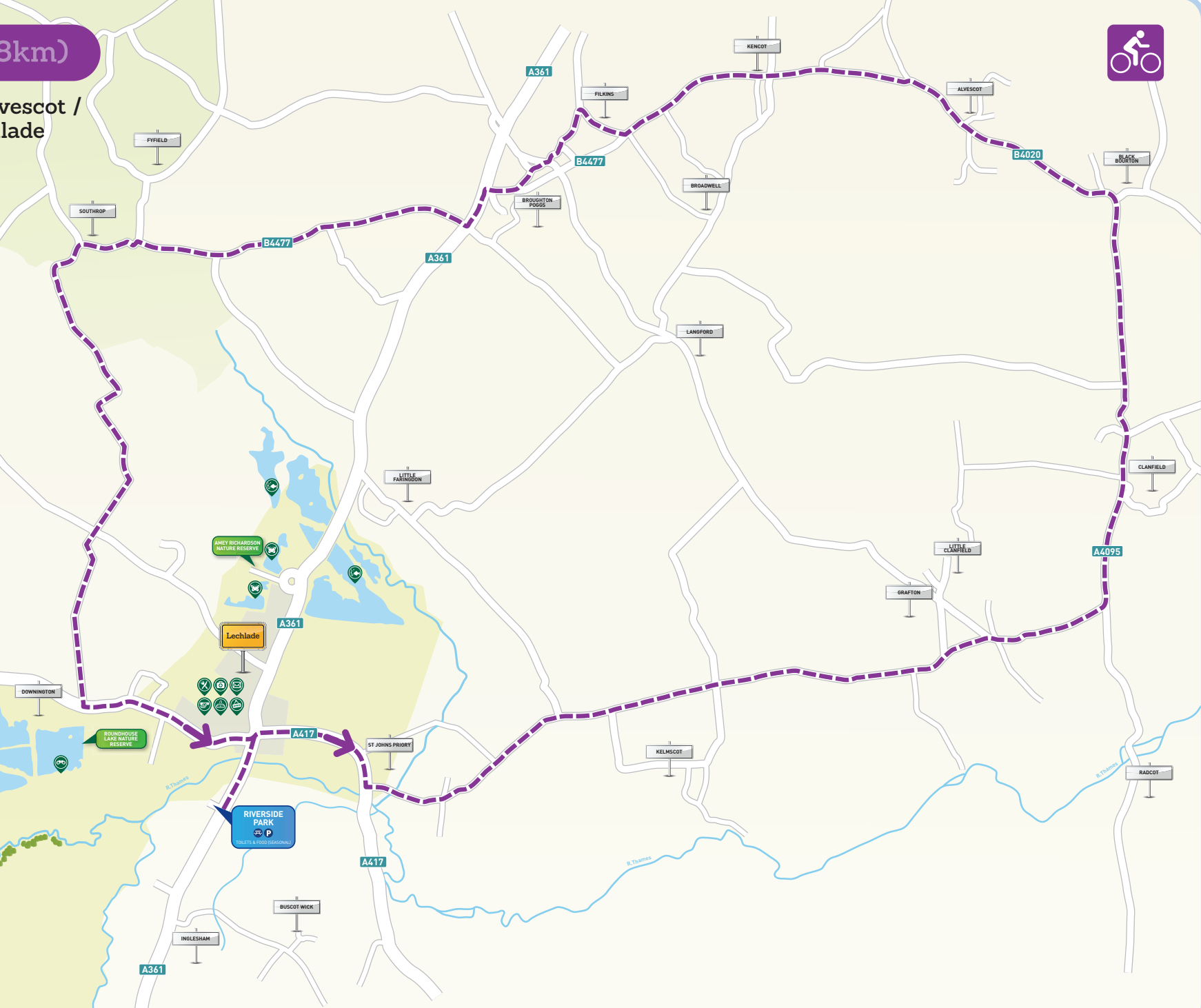
- ↻ Unnamed Rd (towards Southrop) (NE for 2.4km)
- Unnamed Rd (towards Lechlade) (SW for 4.14km)
- Oak St/A361 (S for 659m)
- ← Thames St/Ha'penny Bridge (S for 615m)
- 🏠 Riverside Park Car Park, Lechlade



Cycle Route 5 (28km)

Lechlade / Clanfield / Alvescot /
Filkins / Southrop / Lechlade

- 🏠 Riverside Park Car Park, Lechlade
- ← A361/Ha'penny Bridge (N for 615m)
- High St/A361 (E for 106m)
- St Johns St (towards Faringdon) (E for 1.12km)
- ← B4449/Langley Road (towards Kelmscott) (E for 6.47km)
- ← A4095/B4020 (towards Clanfield) (N for 5.31km)
- ↻ Unnamed Rd (towards Kencot/Filkins) (W for 2.47km)
- ← Unnamed Rd (W for 446m)
- ← Unnamed Rd/B4477 (SW for 1.1km)
- ← A361 (towards Lechlade) (SW for 349m)
- Unnamed Rd (towards Southrop) (W for 3.53km)
- ↻ Unnamed Rd (towards Lechlade) (S for 2.51km)
- ↑ Unnamed Rd/Bryworth Lane (S for 1.53km)
- ← A417 (towards Lechlade) (E for 390m)
- ↗ A417 (towards Lechlade Town Centre) (E for 1.03km)
- Thames St/Ha'penny Bridge (S for 615m)
- 🏠 Riverside Park Car Park, Lechlade



Cycle Route 6 (12km)

Somerford Keynes / Ewen /
Kemble / Kemble Wick / Poole
Keynes / Somerford Keynes

- 🏠 Neigh Bridge Country Park, Somerford Keynes
- ↻ Unnamed Rd (towards Somerford Keynes) (NE for 375m)
- ↑ Unnamed Rd (towards Siddington) (N for 775m)
- ↻ Unnamed Rd (towards Ewen) (N for 2.27km)
- ↻ Unnamed Rd (towards Kemble) (W for 1.65km)
- ↗ Washpool Ln/School Rd (W for 105m)
- ← Church Rd (towards Oaksey) (S for 3.04km)
- ← Unnamed Rd (towards Poole Keynes) (NE for 1.48km)
- Unnamed Road (towards Somerford Keynes) (SE for 35m)
- ↻ Unnamed Rd (towards Somerford Keynes) (E for 860m)
- Unnamed Rd (towards Somerford Keynes) (SE for 1.37km)
- ← Spine Road (E for 280m)
- ← Unnamed Rd (towards Somerford Keynes) (N for 105m)
- 🏠 Neigh Bridge Country Park, Somerford Keynes

